






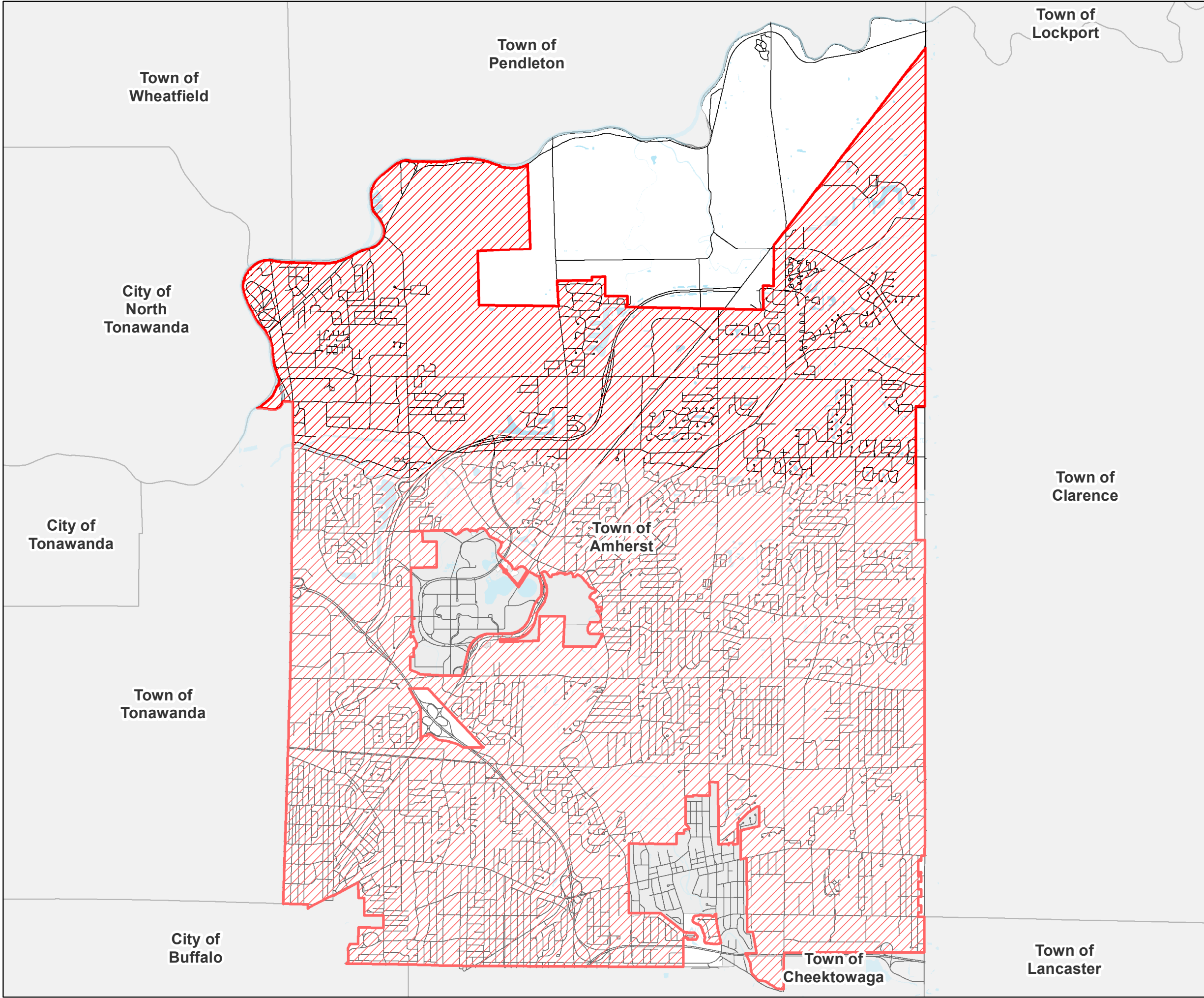
TOWN OF AMHERST

Erie County, New York

Existing Sanitary Sewer District


Legend

-  Consolidated Sanitary Sewer District
-  Roads
-  Hydrography (Creeks, Lakes, Ponds)
-  Village of Williamsville
-  University at Buffalo



Source:
Town of Amherst Geospatial Data. Planning Department. 2023.

Disclaimer:
Information from the Town of Amherst, NY (Town) Geographic Systems (GIS) is provided for general reference purposes only and is not to be construed as a survey or legal document. The information shown on this map is compiled from various sources and subject to constant revisions. These sources can be provided by the Town; as requested. The Town makes every reasonable effort to ensure that the information provided herein is current and accurate. However, the Town provides no warranties, expressed or implied, concerning the accuracy, completeness, reliability, or suitability of this GIS data for any particular use or purpose. The Town assumes no liability whatsoever associated with the use or misuse of such data.



March 2024

